

ASX RELEASE 24 FEBRUARY 2022

Significant VMS Style Mineralisation at Belele

Highlights

- **Assay results received from recent drilling at Belele.**
- **Intersection of significant, peripheral VMS style mineralisation.**
- **52m zone of sulphide mineralisation in BRC004 includes:**
 - **44m @ 0.14% Cu, 0.43g/t Ag from 140-184m including:**
 - **12m @ 0.32% Cu, 0.7g/t Ag from 144-156m including:**
 - **4m @ 0.51% Cu, 1.5 g/t Ag from 152-156m**
- **Innouendy Aircore drilling intersects large volume of mafic/ultramafic rock. PGE assays pending.**

Desert Metals Limited (Desert Metals or the Company) is pleased to announce that assays received from its reverse circulation drilling program at Belele (see DM1 ASX announcement 27 January 2022) indicate a zone of volcanogenic hosted massive sulphide (VMS) style mineralisation in multiple holes.

The mineralisation is concealed by alluvial cover and had never been drilled or tested by previous explorers. Desert Metals originally considered the project prospective for either shear zone hosted (orogenic) gold or VMS base metal deposits (DM1 ASX release 30 November 2021).

The Company suggested more recently that potassic alteration observed in the field within the sulphide zone could be indicative of a gold system, however gold results were generally low. Copper, lead, silver and zinc metal zoning in assays from holes BRC001, BRC002, BRC003 and BRC004 however, suggest that the sulphide intersections represent the periphery of a zoned VMS system. Importantly the copper values correlate strongly to sulphide intensity, with the conductivity (a direct proxy for sulphide intensity) modeled to be increasing with depth.

VMS deposits are base metal-rich mineral systems, which can also contain lesser amounts of precious metals. Their ores can be major sources of zinc, copper and lead, sometimes with gold and silver by-products. Deposits often have a strong metal zonation seen in the segregation of various metal sulphides. In general, copper mineralisation forms in the central thicker parts of the deposit surrounding a central vent with zinc, lead and silver forming on the periphery away from the vent. At Belele it appears the more distal parts of the system are intersected close to the surface with Cu grades, widths and Cu/Zn ratios increasing with depth suggesting a deposit that has been turned on its side. Geophysical modelling of the targeted conductor suggests higher conductance (more, potentially thicker sulphide) at depth making it an immediate priority for further drilling. The modelled conductor has dimensions of approximately 500m x 600m with BRC003 intersecting the sub vertical zone with a downhole (not true) thickness of 80m. (Figures 1 and 2).

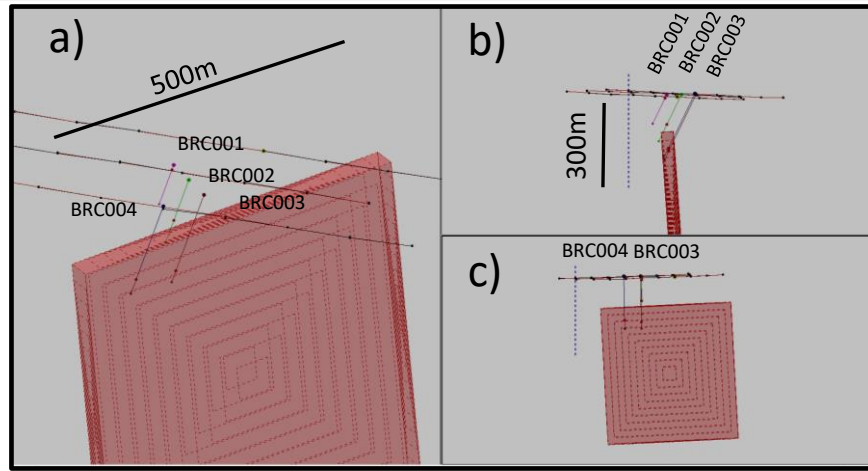


Figure 1.

Drilling into the targeted conductor

- a) Oblique view above from the South
- b) Cross section view from SW
- c) Long section view from SE

Red – Geophysical model of conductive zone used for targeting

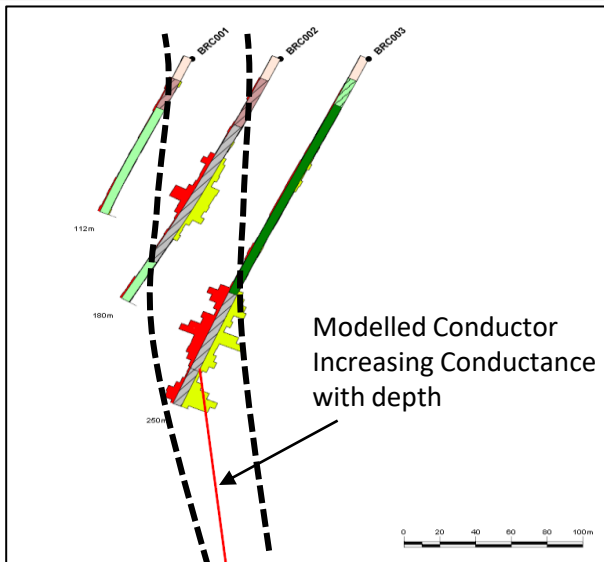


Figure 2.

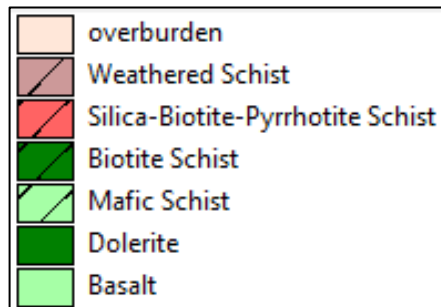
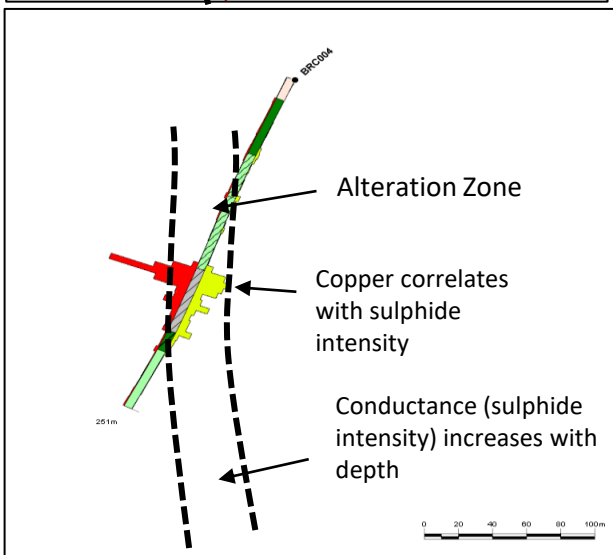
Cross sections through Belele drilling with Cu (red histograms) and Sulphide (yellow histograms) intensity plotted. Cu grades and widths increasing with depth

BRC002 intersection

44m @ 444ppm Cu, from 72-116m, incl
8m @ 0.11% Cu, from 100-108m
200ppm lower cut-off

BRC003 intersection

80m @ 600ppm Cu, from 168-248m, incl
8m @ 0.14% Cu, from 196-204m
200ppm lower cut-off

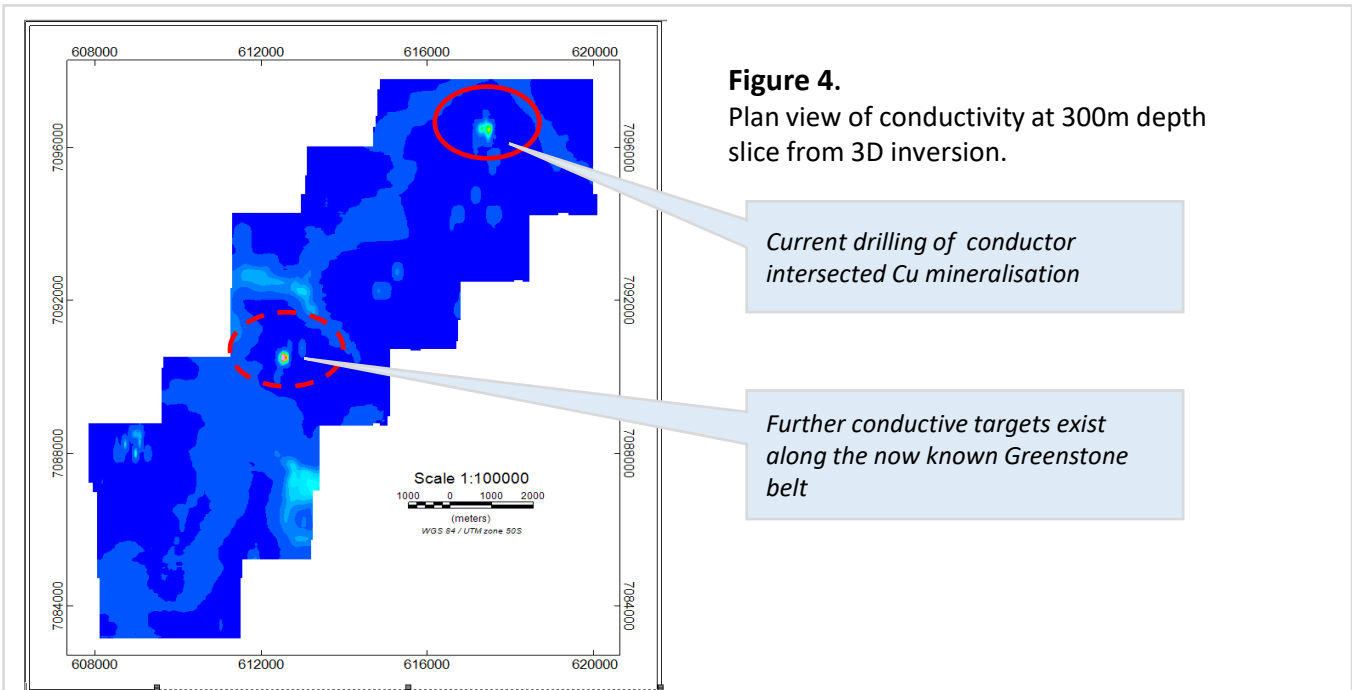
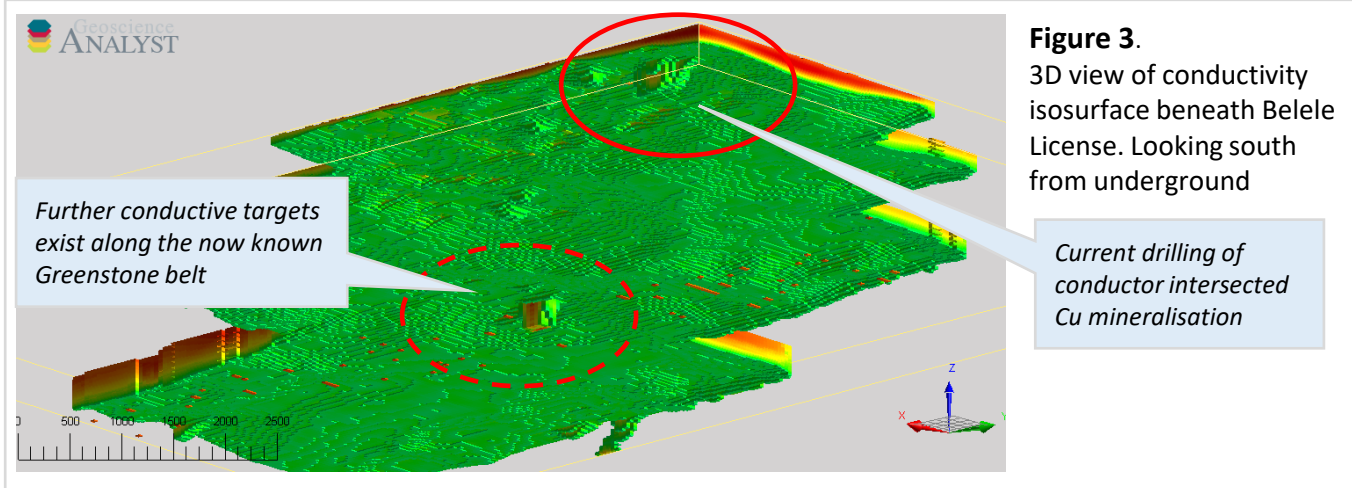


BRC004 intersection

44m @ 0.14% Cu, from 140m, incl
12m @ 0.32% Cu, from 148m, incl
4m @ 0.51% Cu, from 152m
200ppm lower cut-off

ASX RELEASE 24 FEBRUARY 2022

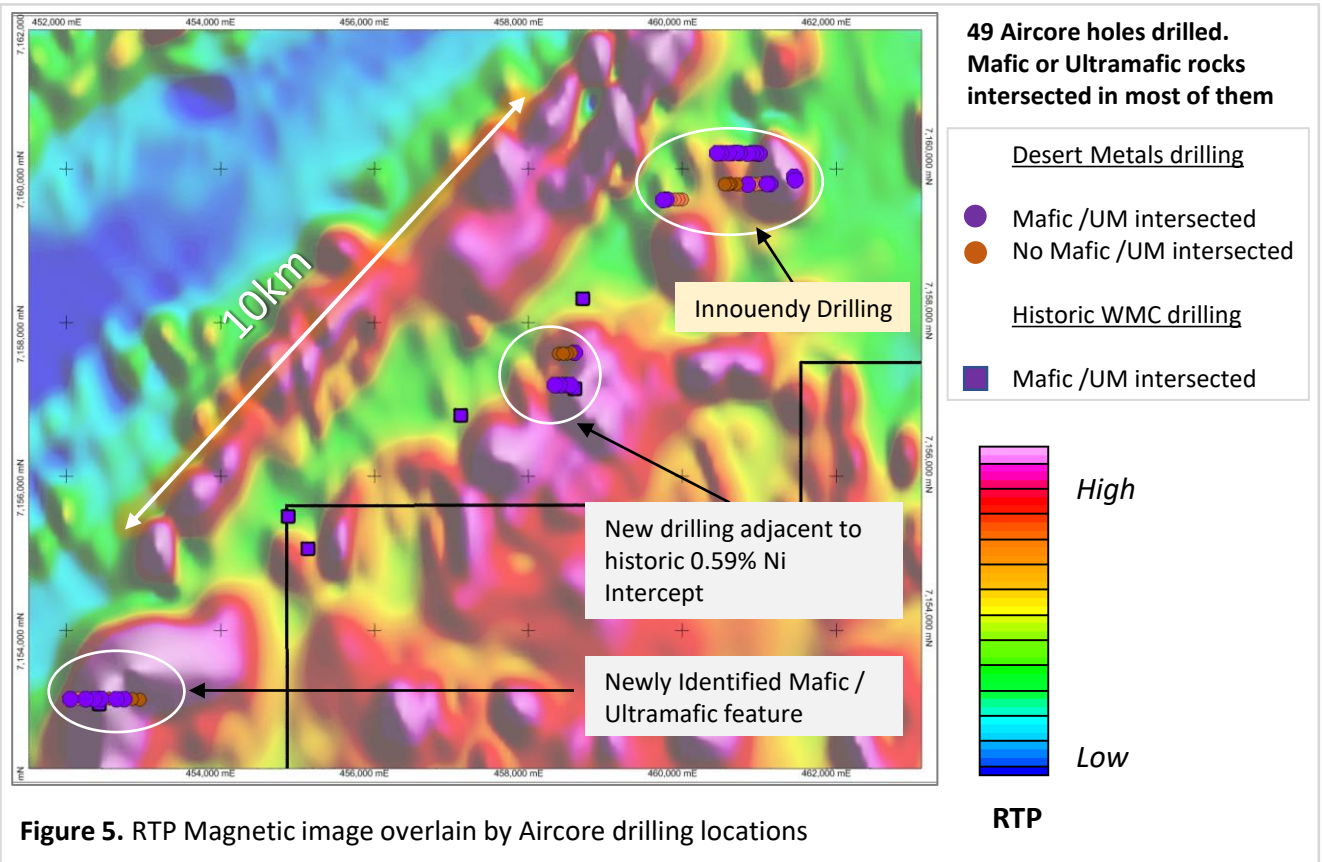
Managing Director Rob Stuart commented *“The initial drilling program at Belele was designed to test the conductor to see if it was hosted by greenstone and caused by a potential ore system. Having confirmed greenstone and copper sulphide mineralisation within the conductor, the focus now moves into the exciting phase of defining its extent and highest grade. We have only just clipped the periphery of the conductor and potentially the system. There is a large volume of conductive, potentially Cu mineralised rock, which now warrants extensive drill testing. Additionally, the entire Belele license which is now known to be underlain by the Mingah Range Greenstone Belt has become prospective for both VMS and orogenic style gold. There are additional drill ready targets along the license. These results confirm Belele as the Company’s most advanced project and highest priority.”*



Innouendy Aircore drilling completed. Target rock types intersected – PGE Assays pending

The 49 hole 1794m Aircore program designed to test PGE anomalism in recent diamond drilling and soil geochemistry at Innouendy (DM1 ASX announcement 20 December 2020) has been completed with all samples sent to the lab for assay. The Company is encouraged that most of the holes encountered mafic or ultramafic rock undercover and across a 10km wide zone. This suggests a large volume of mafic/ultramafic rocks are present on the Craton margin in this part of the Narryer, significantly increasing its prospectivity. The ultramafic unit encountered looks similar to the unit in diamond hole INRD008 which intersected 40m @ 0.17g/t Pt+Pd (PGE).

The program also followed up on an airborne EM anomaly adjacent to Ni anomalism in historic drilling (DM1 ASX announcement 26 February 2021). The conductor lies approximately 100m from an historic WMC drill hole which returned 0.59% Ni over 14m, the highest Ni values recorded in the historic 52-hole percussion drilling program. The WMC program was designed to test for chromite in a favourable tectonic setting and the anomalous Ni was not followed up until now. (WAMEX reports A7934 and A8056).



ASX RELEASE 24 FEBRUARY 2022

Authorised by the Board of Desert Metals Limited.

For further details please contact:

Rob Stuart

Managing Director
Phone: +61 (8) 6458 4200

Tony Worth

Technical Director
Phone: +61 (8) 6458 4200

Competent Person Statement

The information in this announcement that relates to Exploration Results is based on, and fairly represents, information and supporting documentation prepared by Dr Rob Stuart, a competent person who is a member of the Australasian Institute of Mining and Metallurgy. Dr Stuart has a minimum of five years' experience which is relevant to the style of mineralization and type of deposit under consideration and to the activity which he is undertaking to qualify as a competent person as defined in the 2012 Edition of the Joint Ore Reserves. Dr Stuart is a related party of the Company, being a Director, and holds securities in the Company. Dr Stuart has consented to the inclusion in this announcement of the matters based on his information in the form and context in which it appears.

JORC Code, 2012 Edition – Table 1

Section 1 Sampling Techniques and Data

(Criteria in this section apply to all succeeding sections.)

Criteria	JORC Code explanation	Commentary
Sampling techniques	<ul style="list-style-type: none"> • <i>Nature and quality of sampling (e.g., cut channels, random chips, or specific specialised industry standard measurement tools appropriate to the minerals under investigation, such as down hole gamma sondes, or handheld XRF instruments, etc.). These examples should not be taken as limiting the broad meaning of sampling.</i> • <i>Include reference to measures taken to ensure sample representivity and the appropriate calibration of any measurement tools or systems used.</i> • <i>Aspects of the determination of mineralisation that are Material to the Public Report.</i> • <i>In cases where 'industry standard' work has been done this would be relatively simple (e.g., 'reverse circulation drilling was used to obtain 1 m samples from which 3 kg was pulverised to produce a 30 g charge for fire assay'). In other cases, more explanation may be required, such as where there is coarse gold that has inherent sampling problems. Unusual commodities or mineralisation types (e.g., submarine nodules) may warrant disclosure of detailed information.</i> 	<ul style="list-style-type: none"> • Reverse Circulation (RC) drilling samples were collected as 1m samples split from the rig cyclone using a cone splitter. These samples were then stored securely on site. Approximately 1kg of sample was also collected from each metre interval and composited into one sample for every 4m. The 4m composite samples were then sent for analysis.
Drilling techniques	<ul style="list-style-type: none"> • <i>Drill type (e.g., core, reverse circulation, open-hole hammer, rotary airblast, auger, Bangka, sonic, etc.) and details (e.g., core diameter, triple or standard tube, depth of diamond tails, face-sampling bit or other type, whether core is oriented and if so, by what method, etc.).</i> 	<ul style="list-style-type: none"> • RCB001, RCB002, RCB003, RCB004, RCB005, Reverse circulation to end of hole • INAC001-INAC0048 Aircore to blade refusal at EOH • Drill collars are surveyed using hand-held GPS (+/- 2 metres horizontal accuracy). • Drill collar orientation was by compass and inclinometer • Downhole surveys were completed with a gyroscope

Criteria	JORC Code explanation	Commentary
<i>Drill sample recovery</i>	<ul style="list-style-type: none"> • <i>Method of recording and assessing core and chip sample recoveries and results assessed.</i> • <i>Measures taken to maximise sample recovery and ensure representative nature of the samples.</i> • <i>Whether a relationship exists between sample recovery and grade and whether sample bias may have occurred due to preferential loss/gain of fine/coarse material.</i> 	<ul style="list-style-type: none"> • Chip and core recoveries are measured for every drill run • Appropriate measures are taken to maximise recovery and ensure representative nature of the samples. This includes diamond core being reconstructed for orientation, metre marking and reconciled against core block markers
<i>Logging</i>	<ul style="list-style-type: none"> • <i>Whether core and chip samples have been geologically and geotechnically logged to a level of detail to support appropriate Mineral Resource estimation, mining studies and metallurgical studies.</i> • <i>Whether logging is qualitative or quantitative in nature. Core (or costean, channel, etc.) photography.</i> • <i>The total length and percentage of the relevant intersections logged.</i> 	<ul style="list-style-type: none"> • All drill holes are logged in their entirety. Qualitative descriptions of minerology, mineralization, weathering, lithology, colour and other features are recorded and photographed for each sample.
<i>Sub-sampling and sample preparation</i>	<ul style="list-style-type: none"> • <i>If core, whether cut or sawn and whether quarter, half or all core</i> • <i>If non-core, whether riffled, tube sampled, rotary split, etc. and whether sampled wet or dry.</i> • <i>For all sample types, the nature, quality and appropriateness of the sample preparation technique.</i> • <i>Quality control procedures adopted for all sub-sampling stages to maximise representivity of samples.</i> • <i>Measures taken to ensure that the sampling is representative of the in-situ material collected, including for instance results for field duplicate/second-half sampling.</i> • <i>Whether sample sizes are appropriate to the grain size of the material being sampled.</i> 	<ul style="list-style-type: none"> • RC chips were sampled with a “spear” (PVC tube) from the 1m sample piles and composited to make roughly 4kg, 4m composite samples. Where the sample was wet, it was dried in the sun before composite samples were collected. • Duplicates, blanks and standards were submitted for analysis at a rate of approximately 1 per 20 samples, for quality assurance and control. • Drill sample sizes are considered appropriate for the style of mineralisation sought and the nature of the drilling program.

Criteria	JORC Code explanation	Commentary
<p><i>Quality of assay data and laboratory tests</i></p>	<ul style="list-style-type: none"> <i>The nature, quality and appropriateness of the assaying and laboratory procedures used and whether the technique is considered partial or total.</i> <i>For geophysical tools, spectrometers, handheld XRF instruments, etc. the parameters used in determining the analysis including instrument make model, reading times, calibration factors applied and their derivation etc.</i> <i>Nature of quality control procedures adopted (e.g., standards, blanks, duplicates, external laboratory checks) and whether acceptable levels of accuracy (i.e., lack of bias) and precision have been established.</i> 	<ul style="list-style-type: none"> RC and core samples underwent sample preparation and geochemical analysis by ALS Perth. Au-Pt-Pd was analysed by 30g fire assay fusion with an ICP-AES finish (ALS Method code PGM-ICP23). A 48-element suite was analysed by ICP-MS following a four-acid digest (ALS method code ME-MS61) Certified analytical standards and blanks were inserted at intervals of approximately 1 every 20 samples (i.e., 5% of samples). All QAQC samples returned results within acceptable levels of accuracy
<p><i>Verification of assaying</i></p>	<ul style="list-style-type: none"> <i>The verification of significant intersections by either independent or</i> <i>The use of twinned holes.</i> <i>Documentation of primary data, data entry procedures, data verification, data storage (physical and electronic) protocols.</i> <i>Discuss any adjustment to assay data.</i> 	<ul style="list-style-type: none"> The Desert Metals Exploration Manager has personally inspected all core and chips. Primary drill data was collected manually on paper and digitally using Excel software before being transferred to the master database in mining software package Micromine. No adjustments were made to the assay data
<p><i>Location of data points</i></p>	<ul style="list-style-type: none"> <i>Accuracy and quality of surveys used to locate drill holes (collar and down-hole surveys), trenches, mine workings and other locations used in Mineral Resource estimation.</i> <i>Specification of the grid system used.</i> <i>Quality and adequacy of topographic control</i> 	<ul style="list-style-type: none"> Drill hole collar locations were recorded using handheld GPS. Soil sample locations were recorded using handheld GPS. Expected accuracy is + or -2m for easting, northing and north-seeking gyro with readings at the surface and then approximately every 3m downhole. The grid system is MGA_GDA94 (zone 50), local easting and northing are MGA. Topographic surface uses handheld GPS elevation data, which is adequate at the current stage of the project.

Criteria	JORC Code explanation	Commentary
<i>Data spacing and distribution</i>	<ul style="list-style-type: none"> • <i>Data spacing for reporting of Exploration Results.</i> • <i>Whether the data spacing, and distribution is sufficient to establish the degree of geological and grade continuity appropriate for the Mineral Resource and Ore Reserve estimation procedure(s) and classifications applied.</i> • <i>Whether sample composting has been applied.</i> 	<ul style="list-style-type: none"> • Drilling to date has been on individual drill holes into a specific target. • Data spacing and distribution is not sufficient at this stage to allow the estimation of mineral resources. • RC precollar samples were composted to create 4m composite samples.
<i>Orientation of data in relation to geological structure</i>	<ul style="list-style-type: none"> • <i>Whether the orientation of the sampling achieves unbiased sampling of possible structures and the extent to which this is known, considering the deposit type.</i> • <i>If the relationship between the drilling orientation and the orientation of key mineralized structures is considered to have introduced a sampling bias, this should be assessed and reported if material.</i> 	<ul style="list-style-type: none"> • Insufficient information to determine at this time. • The orientation of drilling is broadly orthogonal to the modelled conductive plates
<i>Sample security</i>	<ul style="list-style-type: none"> • <i>The measures taken to ensure sample security.</i> 	<ul style="list-style-type: none"> • Samples were sealed in polyweave bags that were cable-tied closed and stored securely on site until transported by company personnel to the lab.
<i>Audits or reviews</i>	<ul style="list-style-type: none"> • <i>The results of any audits or reviews of sampling techniques and data.</i> 	<ul style="list-style-type: none"> • No audits or reviews have been conducted at this stage.

Section 2 Reporting of Exploration Results

(Criteria listed in the preceding section also apply to this section)

Criteria	JORC Code explanation	Commentary
<i>Mineral tenement and land tenure status</i>	<ul style="list-style-type: none"> Type, reference name/number, location and ownership including agreements or material issues with third parties such as joint ventures, partnerships, overriding royalties, native title interests, historical sites, wilderness or national park and environmental settings. <p><i>The security of the tenure held at the time of reporting along with any known impediments to obtaining a license to operate in the area.</i></p>	<ul style="list-style-type: none"> Surveys were conducted within DM1 100% owned ExplorationLicense E9/2330 and E51/1907 All tenements are in good standing with DMIRS. DM1 is unaware of any impediments for exploration on these licenses.
<i>Exploration done by other parties</i>	<ul style="list-style-type: none"> Acknowledgment and appraisal of exploration by other parties 	<ul style="list-style-type: none"> The tenements have had very limited published or open file exploration work for magmatic VMS type deposits. Limited exploration undertaken to date by past explorers was mostly focused on iron ore, and, to a lesser extent, gold. The main exploration that is relevant to Desert Metals is described in the prospectus downloadable from the company's website
<i>Geology</i>	<ul style="list-style-type: none"> Deposit type, geological setting and style of mineralisation. 	<ul style="list-style-type: none"> Mineralisation anticipated to be related to mantle-derived intrusives intersected by trending linear structures. Mineralisation anticipated to be related to Volcanic hosted massive sulphide style deposits Mineralisation anticipated to be related to orogenic style gold deposits

Criteria	JORC Code explanation	Commentary						
Drill hole information	<ul style="list-style-type: none"> • A summary of all information material to the understanding of the exploration results including a tabulation of the following information for all Material drill holes: <ul style="list-style-type: none"> ○ easting and northing of the drill hole collars ○ elevation or RL (Reduced Level – elevation above sea level in metres) of the drill hole ○ dip and azimuth of the hole ○ down hole length and interception depth ○ hole length <p>If the exclusion of this information is justified on the basis that the information is not Material and this exclusion does not detract from the understanding of the report, the Competent Person should clearly explain why this is the case.</p>	Hole ID	East	North	Azimuth	Dip	Depth	Project
		BRC001	617,380	7,096,520	315	-65	112	Belele
		BRC002	617,415	7,096,485	315	-65	180	Belele
		BRC003	617,450	7,096,450	315	-65	250	Belele
		BRC004	617400	7096400	315	-65	251	Belele
		BRC005	617200	7096300	270	-65	209	Belele
		INAC001	461104	7159802	270	-60	83	Innouendy
		INAC002	461027	7159805	270	-60	46	Innouendy
		INAC003	461005	7159800	270	-60	53	Innouendy
		INAC004	460950	7159797	270	-60	48	Innouendy
		INAC005	460902	7159802	270	-60	48	Innouendy
		INAC006	460851	7159797	270	-60	39	Innouendy
		INAC007	460797	7159794	270	-60	28	Innouendy
		INAC008	460751	7159798	270	-60	20	Innouendy
		INAC009	460702	7159796	270	-60	10	Innouendy
		INAC010	460625	7159801	270	-60	10	Innouendy
		INAC011	460600	7159795	270	-60	11	Innouendy
		INAC012	460551	7159795	270	-60	10	Innouendy
		INAC013	460000	7159599	270	-60	8	Innouendy
		INAC014	459950	7159600	270	-60	4	Innouendy
		INAC015	459904	7159603	270	-60	5	Innouendy
		INAC016	459849	7159600	270	-60	10	Innouendy
		INAC017	459796	7159598	270	-60	4	Innouendy
		INAC018	459754	7159591	270	-60	30	Innouendy
		INAC019	461002	7160198	270	-60	60	Innouendy
		INAC020	460951	7160202	270	-60	45	Innouendy
		INAC021	460903	7160202	270	-60	53	Innouendy
		INAC022	460851	7160199	270	-60	16	Innouendy
INAC023	460746	7160202	270	-60	26	Innouendy		
INAC023A	460704	7160211	270	-60	24	Innouendy		
INAC024	460644	7160204	270	-60	32	Innouendy		
INAC025	460601	7160202	270	-60	56	Innouendy		
INAC026	460504	7160202	270	-60	27	Innouendy		
INAC027	460452	7160200	270	-60	56	Innouendy		

Criteria	JORC Code explanation	Commentary
		INAC028 458602 7157611 270 -60 28 Innouendy
		INAC029 458553 7157607 270 -60 13 Innouendy
		INAC030 458499 7157596 270 -60 22 Innouendy
		INAC031 458450 7157595 270 -60 16 Innouendy
		INAC032 458402 7157592 270 -60 28 Innouendy
		INAC033 458545 7157192 270 -60 33 Innouendy
		INAC034 458501 7157190 270 -60 21 Innouendy
		INAC035 458473 7157186 270 -60 37 Innouendy
		INAC036 458449 7157188 270 -60 47 Innouendy
		INAC037 458403 7157188 270 -60 62 Innouendy
		INAC038 458347 7157191 270 -60 64 Innouendy
		INAC039 452950 7153098 270 -70 78 Innouendy
		INAC040 452852 7153106 270 -70 63 Innouendy
		INAC041 452749 7153101 270 -70 90 Innouendy
		INAC042 452649 7153106 270 -70 73 Innouendy
		INAC043 452550 7153109 270 -70 27 Innouendy
		INAC044 452455 7153113 270 -70 75 Innouendy
		INAC045 452358 7153107 270 -70 60 Innouendy
		INAC046 452251 7153107 270 -70 28 Innouendy
		INAC047 452151 7153111 270 -70 30 Innouendy
		INAC048 452053 7153107 270 -70 37 Innouendy
Data aggregation methods	<ul style="list-style-type: none"> <i>In reporting Exploration Results, weighting average techniques, maximum and/or minimum grade truncations (e.g., cutting of high grades) and cut-off grades are usually Material and should be stated.</i> <i>Where aggregate intercepts incorporated short lengths of high-grade results and longer lengths of low-grade results, the procedure used for such aggregation should be stated and some typical examples of such aggregation shown in detail.</i> <p><i>The assumption used for any reporting of metal equivalent values should be clearly stated.</i></p>	<ul style="list-style-type: none"> Anomalous copper (Cu) results were reported using a 200ppm lower PGE cutoff The reported intervals used only 4m composite sample data.

Criteria	JORC Code explanation	Commentary
<i>Relationship between mineralisation</i>	<ul style="list-style-type: none"> • <i>These relationships are particularly important in the reporting of Exploration Results.</i> • <i>If the geometry of the mineralisation with respect to the drill hole angle is known, its nature should be reported.</i> 	Any reported intervals are “down hole” lengths
<i>widths and intercept lengths</i>	<ul style="list-style-type: none"> • <i>If it is not known and only the down hole lengths are reported, there should be a clear statement to this effect (e.g., ‘down hole length, true width not known’).</i> 	
<i>Diagrams</i>	<ul style="list-style-type: none"> • <i>Appropriate maps and sections (with scales) and tabulations of intercepts should be included for any significant discovery being reported These should include, but not be limited to a plan view of drill hole collar locations and appropriate sectional views.</i> 	Refer to Figures in body of text
<i>Balanced reporting</i>	<ul style="list-style-type: none"> • <i>Where comprehensive reporting of all Exploration Results is not practicable, representative reporting of both low and high grades and/or widths should be practiced to avoid misleading reporting of Exploration Results.</i> 	<ul style="list-style-type: none"> • All results considered significant are reported.
<i>Other substantive exploration data</i>	<ul style="list-style-type: none"> • <i>Other exploration data, if meaningful and material, should be reported including (but not limited to): geological observations; geophysical survey results; geochemical survey results; bulk samples – size and method of treatment; metallurgical test results; bulk density, groundwater, geotechnical and rock characteristics; potential deleterious or contaminating substances.</i> 	<ul style="list-style-type: none"> • All known and relevant data has been reported.
<i>Further work</i>	<ul style="list-style-type: none"> • <i>The nature and scale of planned further work (e.g., tests for lateral extensions or depth extensions or large-scale step-out drilling). Diagrams clearly highlighting the areas of possible extensions, including the main geological interpretations and future drilling areas, provided this information is not commercially sensitive.</i> 	<ul style="list-style-type: none"> • A full review of the results to date will be undertaken prior to any future programs being planned.